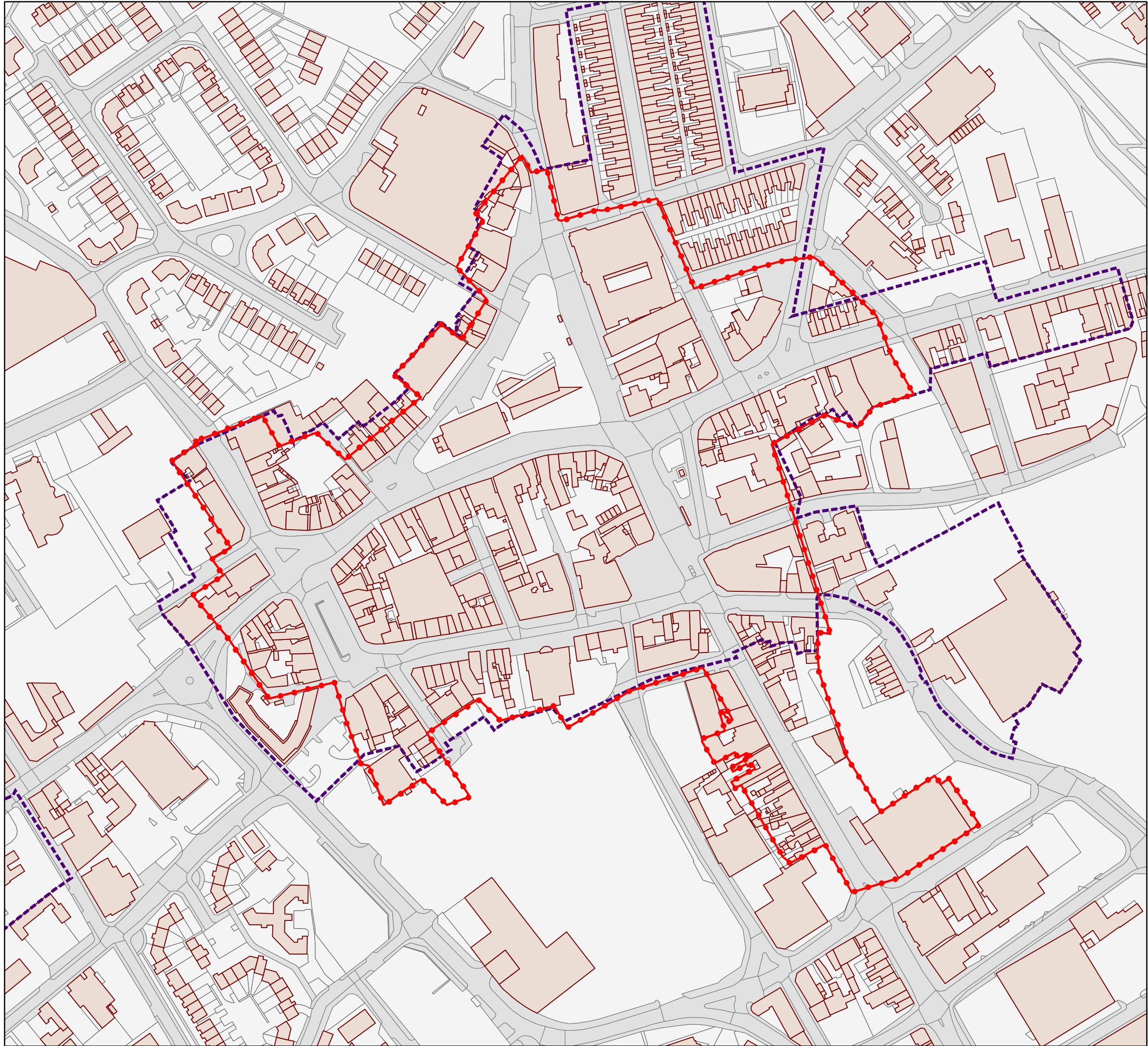






## Appendix 7: Proposed Town Centre (and Primary Shopping Area) Boundaries

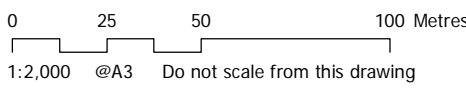



Stoke Retail Study  
Burslem Town  
Centre

Key

 Proposed Town Centre Boundary

 Conservation Area





A081961

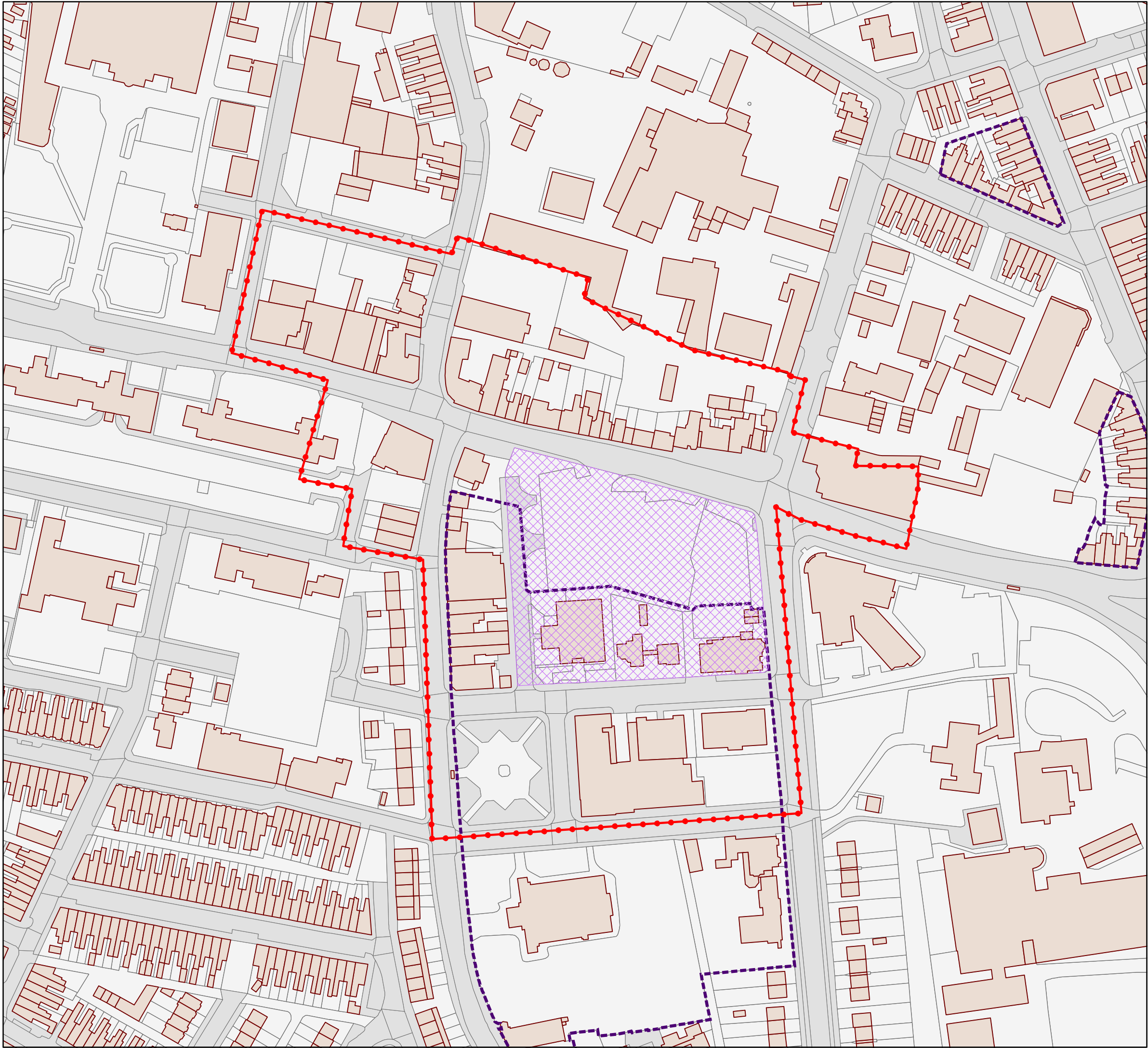
September 2013

Town\_Centres.mxd

5th Floor, Longcross Court, 47 Newport Road, Cardiff CF24 0AD  
Tel: +44 (0) 29 2082 9200 Fax: +44 (0) 29 2045 5321  
Email: [info@wyg.com](mailto:info@wyg.com) [www.wyg.com](http://www.wyg.com)




Based upon the Ordnance Survey map with the permission of  
The Controller of Her Majesty's Stationery Office, © Crown copyright.  
WYG Environment Planning Transport Limited 2012, licence no: AR 1000 17603






Stoke Retail Study

Fenton Town  
Centre

- Key
-  Proposed Town Centre Boundary
  -  Proposed Potential Future Development Site
  -  Conservation Area

1:1,500 @A3 Do not scale from this drawing  
0 25 50 Metres

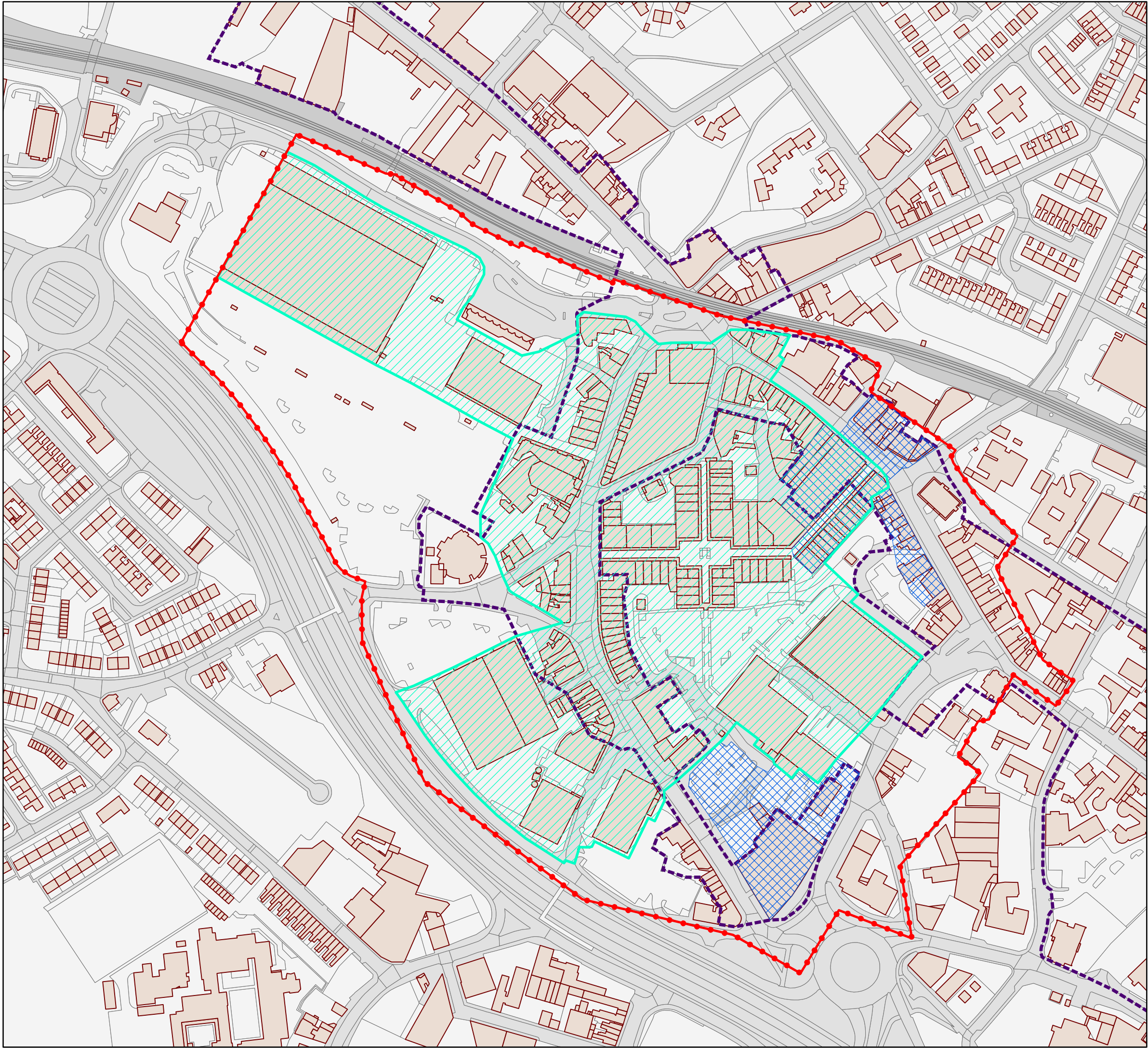
  
North

A081961  
Town\_Centres.mxd

September 2013



.....






**Stoke Retail Study**  
**Longton Town Centre**

**Key**

-  Proposed Town Centre Boundary
-  Proposed Primary Shopping Area
-  Potential Intervention Redevelopment Site
-  Conservation Area

1:2,500  
0 25 50 100 Metres

Do not scale from this drawing

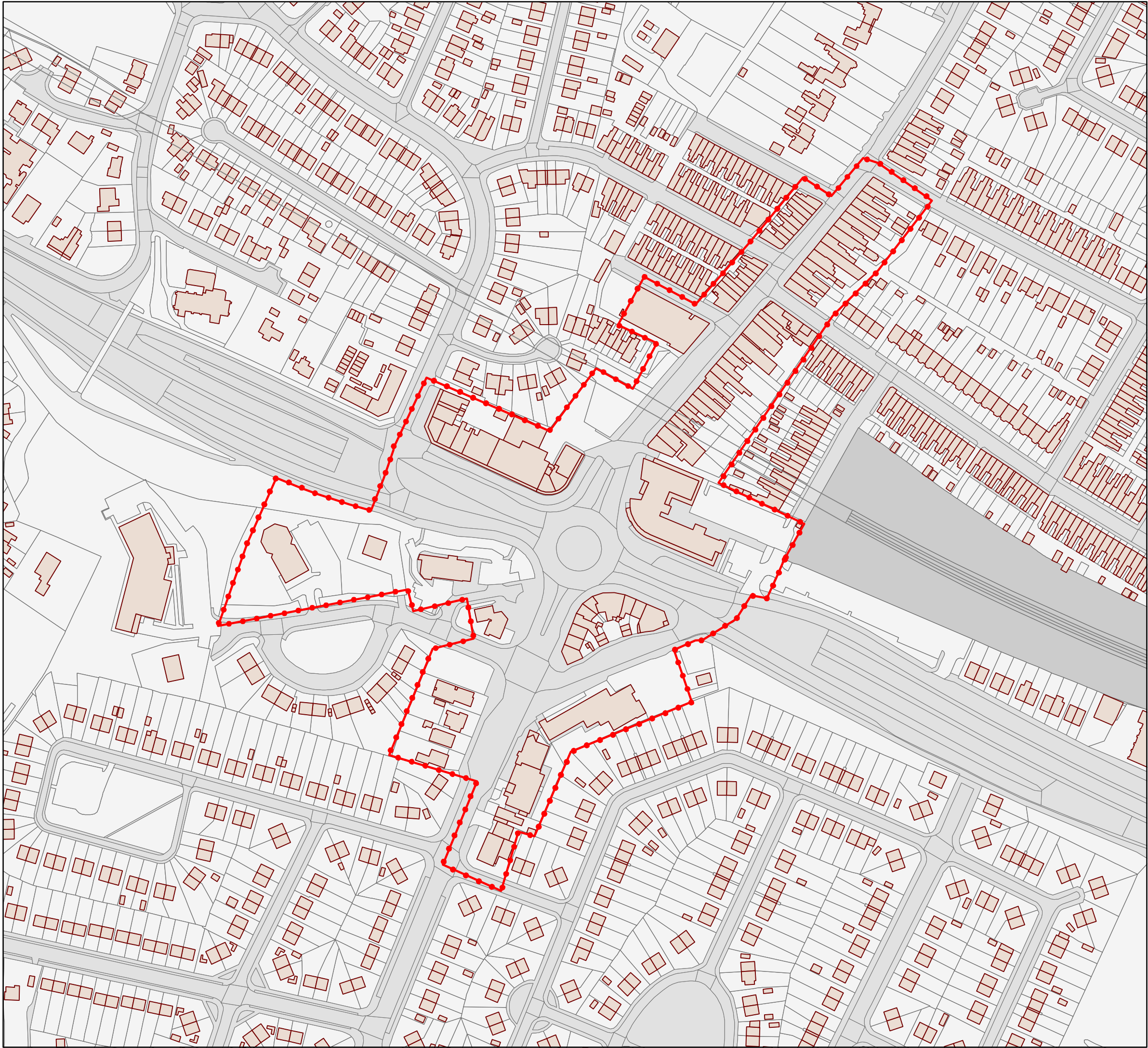
  
**North**

**A081961**  
Town\_Centres.mxd

**January 2014**

.....






Stoke Retail Study

Meir Town Centre

Key

 Proposed Town Centre Boundary

1:2,000 @A3 Do not scale from this drawing  
0 25 50 100 Metres



A081961

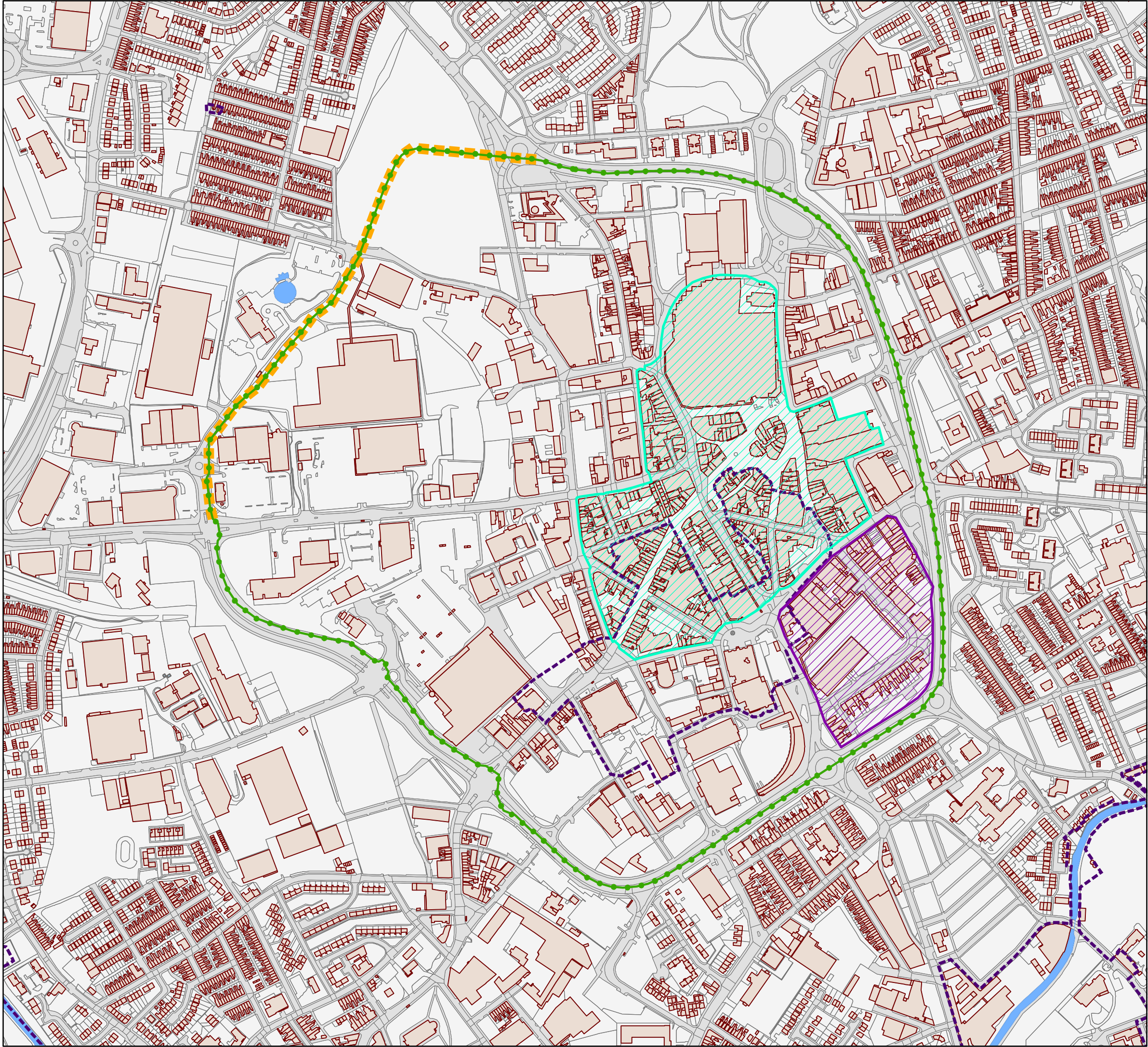
September 2013

Town\_Centres.mxd

5th Floor, Longcross Court, 47 Newport Road, Cardiff CF24 0AD  
Tel: +44 (0) 29 2082 9200 Fax: +44 (0) 29 2045 5321  
Email: info@wyg.com www.wyg.com

Based upon the Ordnance Survey map with the permission of  
The Controller of Her Majesty's Stationery Office, © Crown copyright.  
WYG Environment Planning Transport Limited 2012, licence no: AR 1000 17603










Stoke Retail Study

Stoke City  
Centre

T4

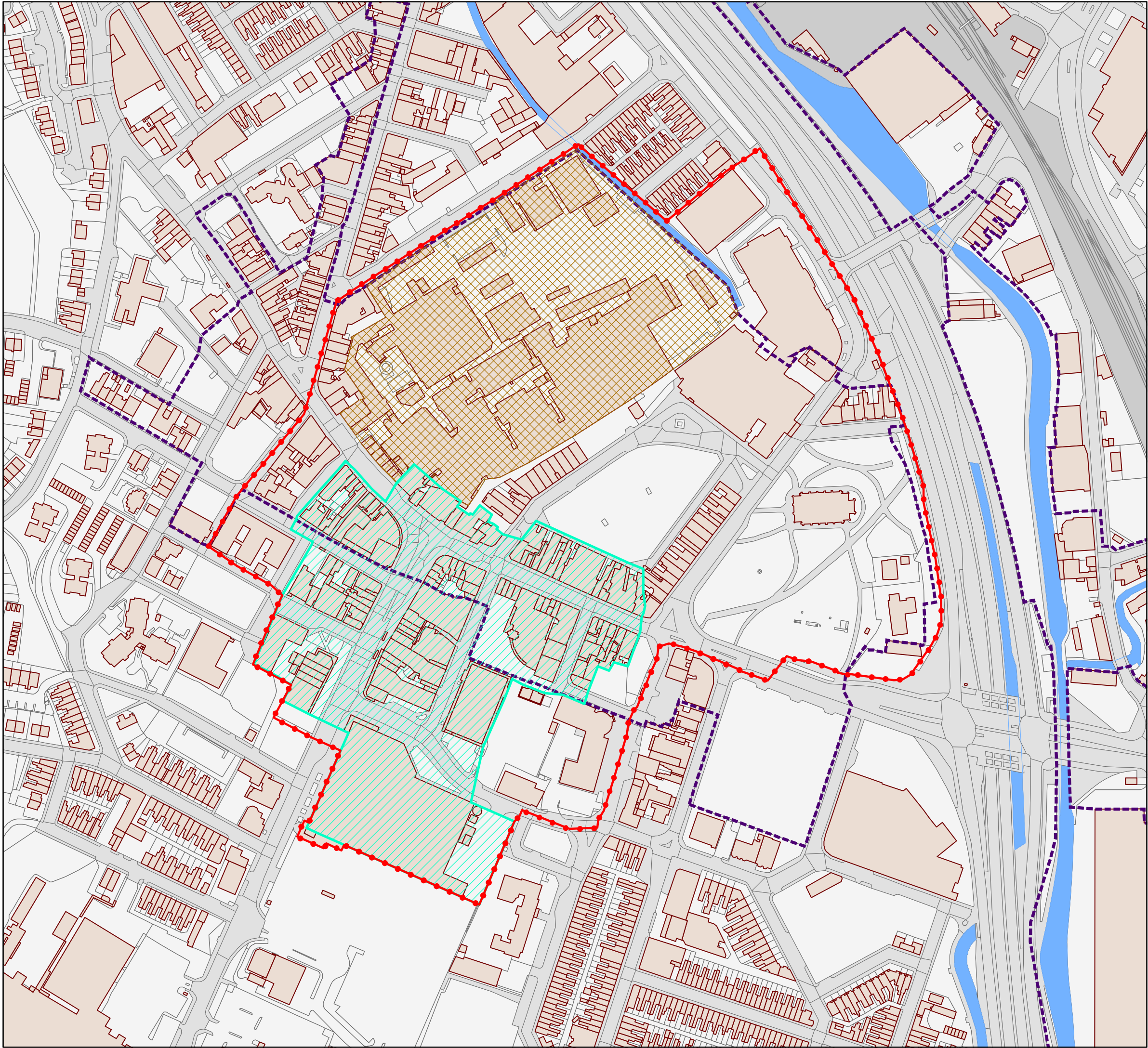
- Key
-  Proposed City Centre Boundary
  -  Proposed Primary Shopping Area
  -  Proposed Future Expansion Area
  -  Conservation Area
  -  Potential Route of Potteries Way Extension

0 25 50 100 150 200 250 Metres  
1:5,000 @A3 Do not scale from this drawing



A081961 February 2014  
Town\_Centres 140228.mxd





Stoke Retail Study


Stoke Town Centre

- Key
-  Proposed Town Centre Boundary
  -  Proposed Primary Shopping Area
  -  Potential Redevelopment Site
  -  Conservation Area

1:2,500

0 25 50 100 Metres

Do not scale from this drawing

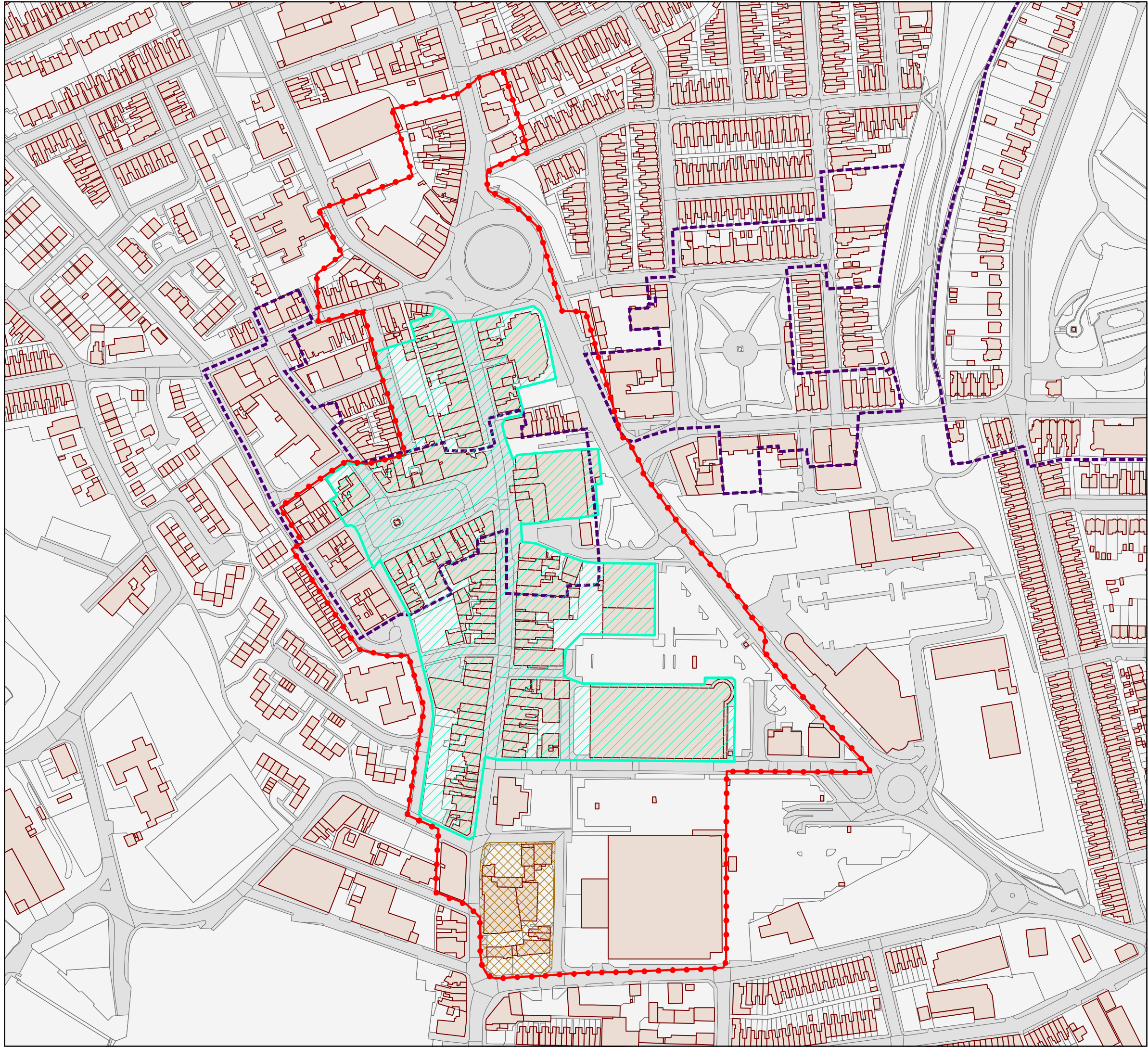
  
North

A081961

Town\_Centres.mxd

September 2013





Stoke Retail Study  
Tunstall Town  
Centre

- Key
-  Proposed Town Centre Boundary
  -  Proposed Primary Shopping Area
  -  Potential Redevelopment Site
  -  Conservation Area

0 25 50 100 Metres  
1:2,500 @A3 Do not scale from this drawing



A081961 September 2013

Town\_Centres.mxd

5th Floor, Longcross Court, 47 Newport Road, Cardiff CF24 0AD  
Tel: +44 (0) 29 2082 9200 Fax: +44 (0) 29 2045 5321  
Email: info@wyg.com www.wyg.com

Based upon the Ordnance Survey map with the permission of  
The Controller of Her Majesty's Stationery Office, © Crown copyright.  
WYG Environment Planning Transport Limited 2012, licence no: AR 1000 17603