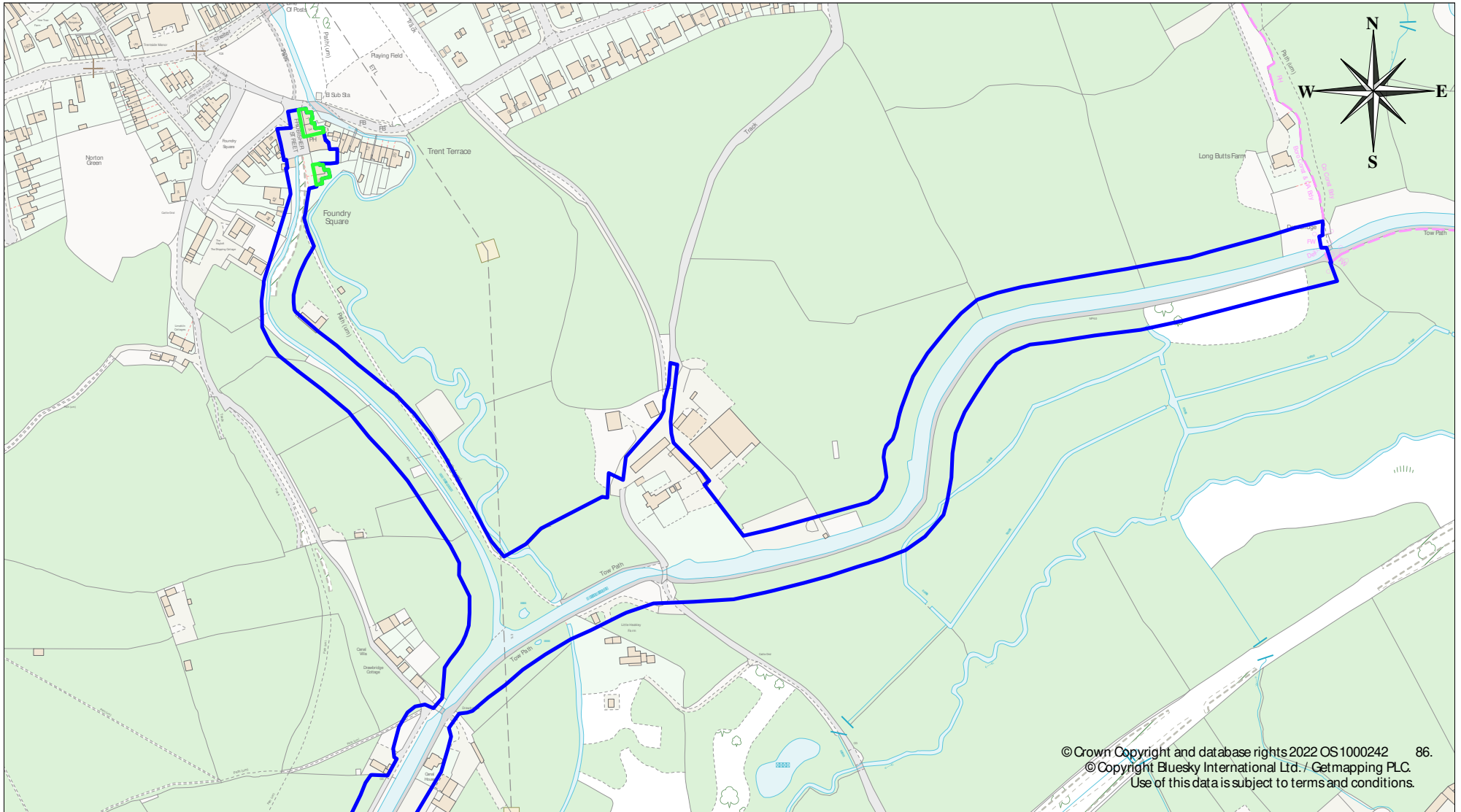


Appendix 1a: Caldon Canal Conservation Area



© Crown Copyright and database rights 2022 OS1000242 86.  
 © Copyright Bluesky International Ltd. / Getmapping PLC.  
 Use of this data is subject to terms and conditions.

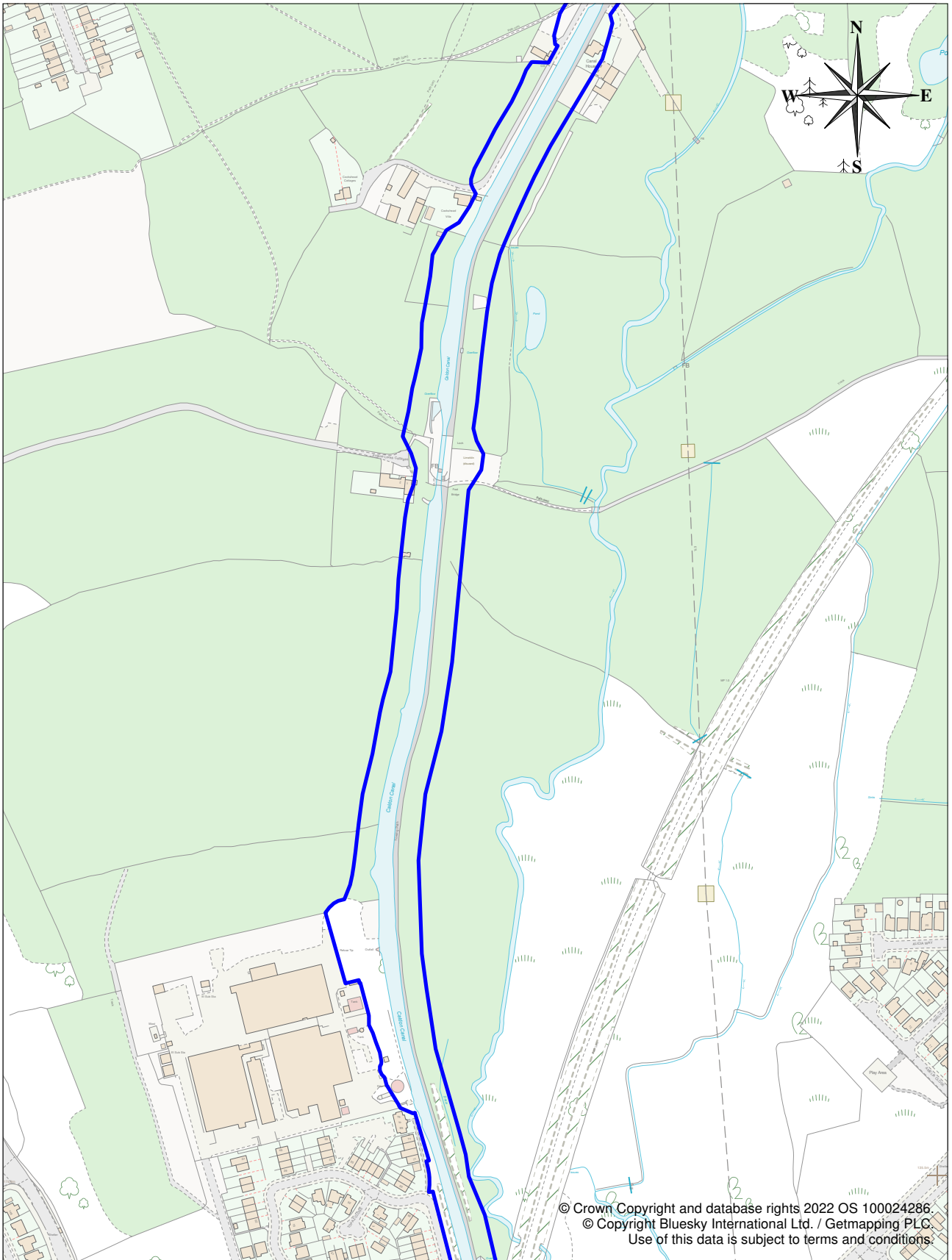


City of  
**Stoke-on-Trent**

Stoke on Trent City Council  
 Civic Centre  
 Glebe Street  
 Stoke on Trent ST4 1HH  
 UK

Scale	1:4000 @A4
Date	22 Nov 2022
Drawn By	{Drawn By}
Drawing Ref	{Drawing Ref}
Revision	{Revision}

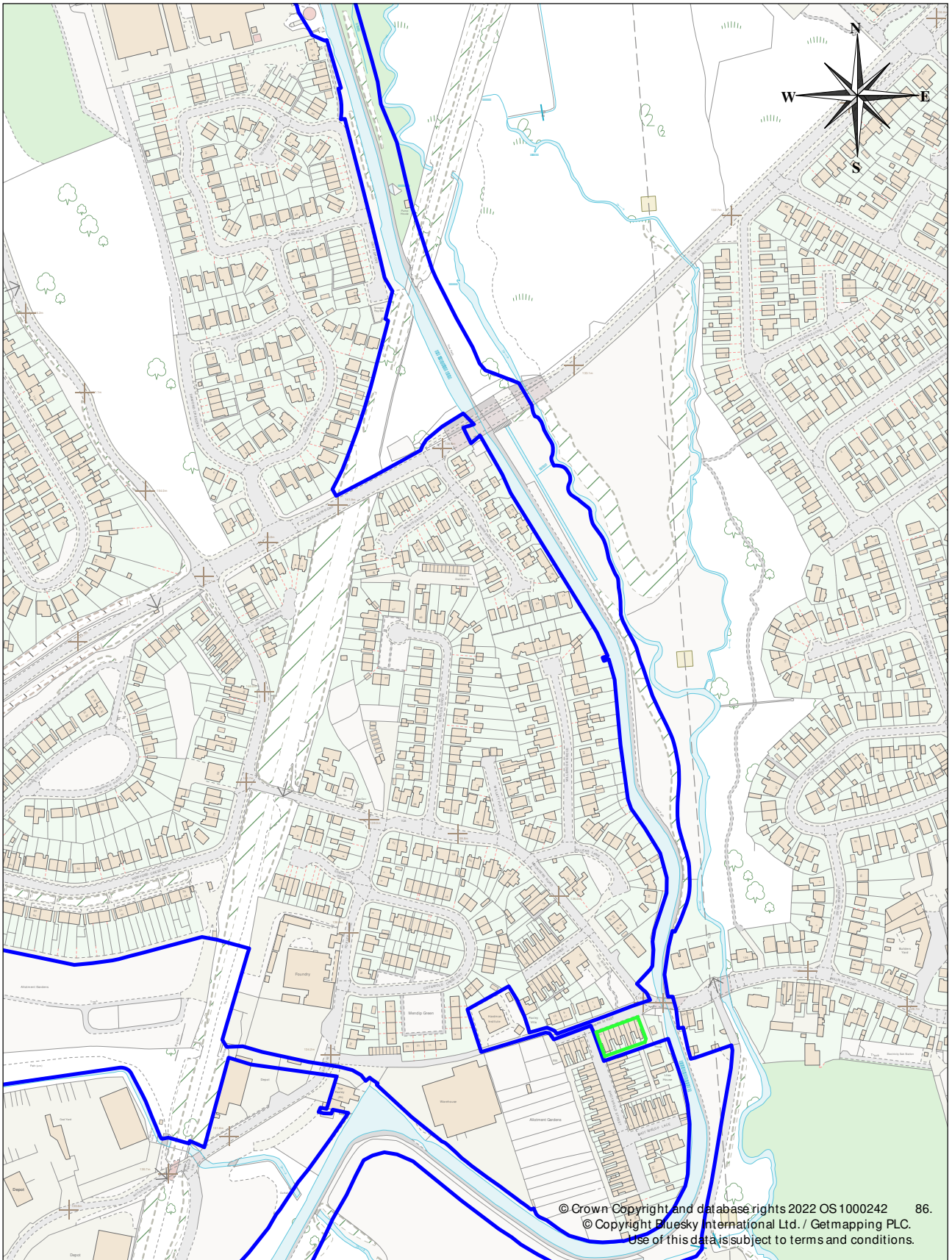
Appendix 1b: Caldon Canal Conservation Area



Stoke on Trent City Council  
 Civic Centre  
 Glebe Street  
 Stoke on Trent ST4 1HH  
 UK

Scale	1:4000 @ A4
Date	22 Nov 2022
Drawn By	{Drawn By}
Drawing Ref	{Drawing Ref}
Revision	{Revision}

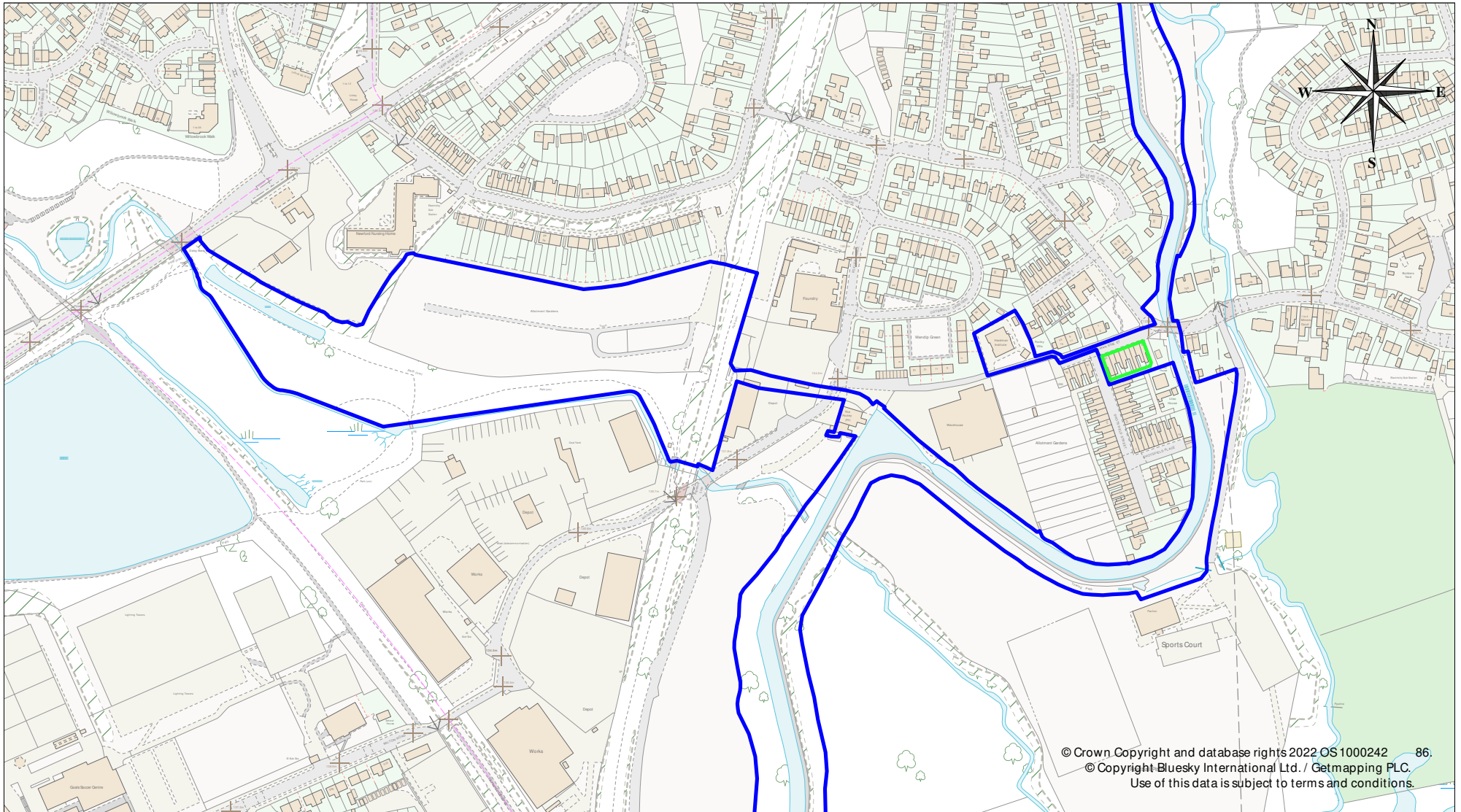
Appendix 1c: Caldon Canal Conservation Area



Stoke on Trent City Council  
 Civic Centre  
 Glebe Street  
 Stoke on Trent ST4 1HH  
 UK

Scale	1:4000 @A4
Date	22 Nov 2022
Drawn By	{Drawn By}
Drawing Ref	{Drawing Ref}
Revision	{Revision}

Appendix 1d: Caldron Canal Conservation Area



© Crown Copyright and database rights 2022 OS 1000242 86.  
 © Copyright Bluesky International Ltd. / Getmapping PLC.  
 Use of this data is subject to terms and conditions.

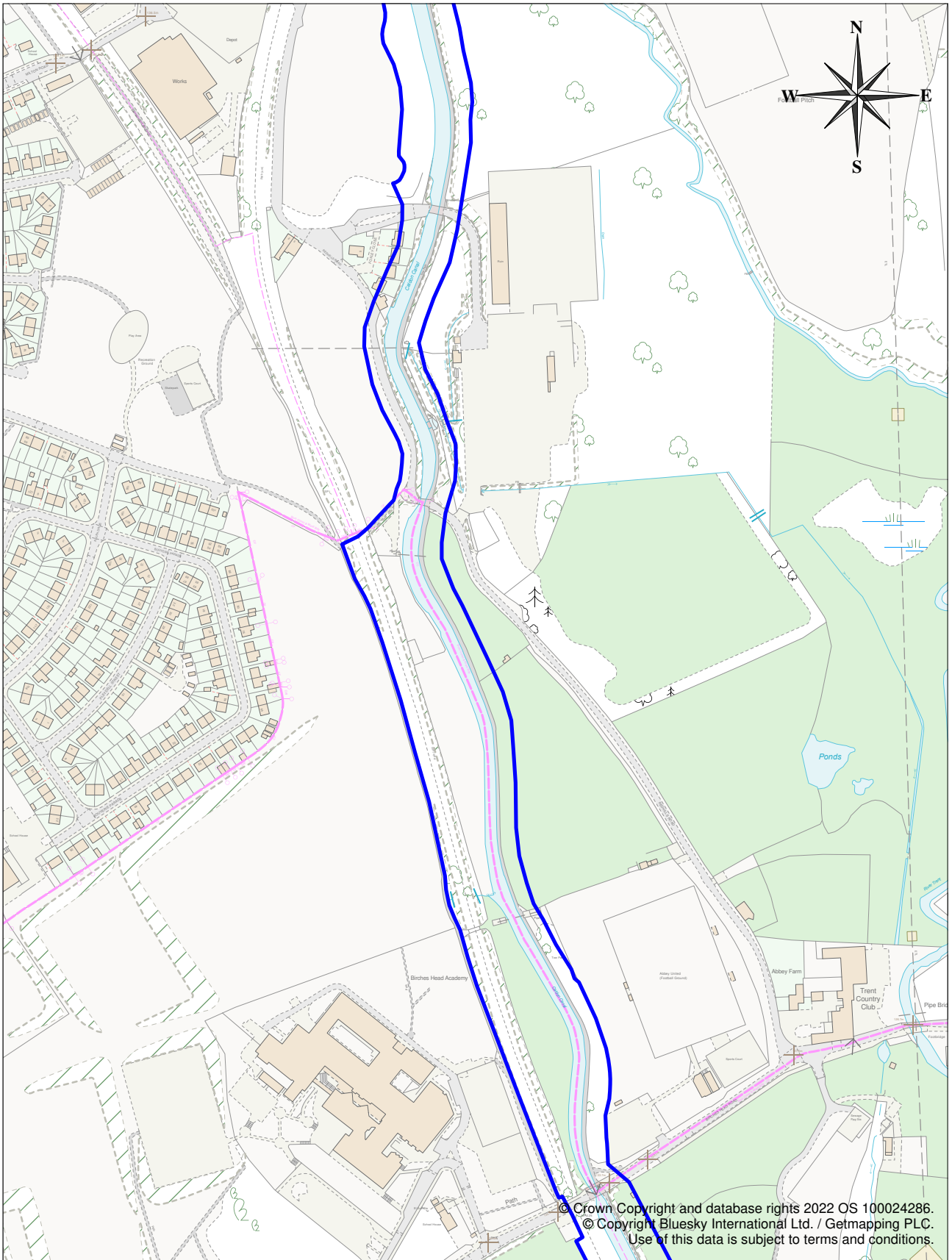


City of  
**Stoke-on-Trent**

Stoke on Trent City Council  
 Civic Centre  
 Glebe Street  
 Stoke on Trent ST4 1HH  
 UK

Scale	1:4000 @A4
Date	22 Nov 2022
Drawn By	{Drawn By}
Drawing Ref	{Drawing Ref}
Revision	{Revision}

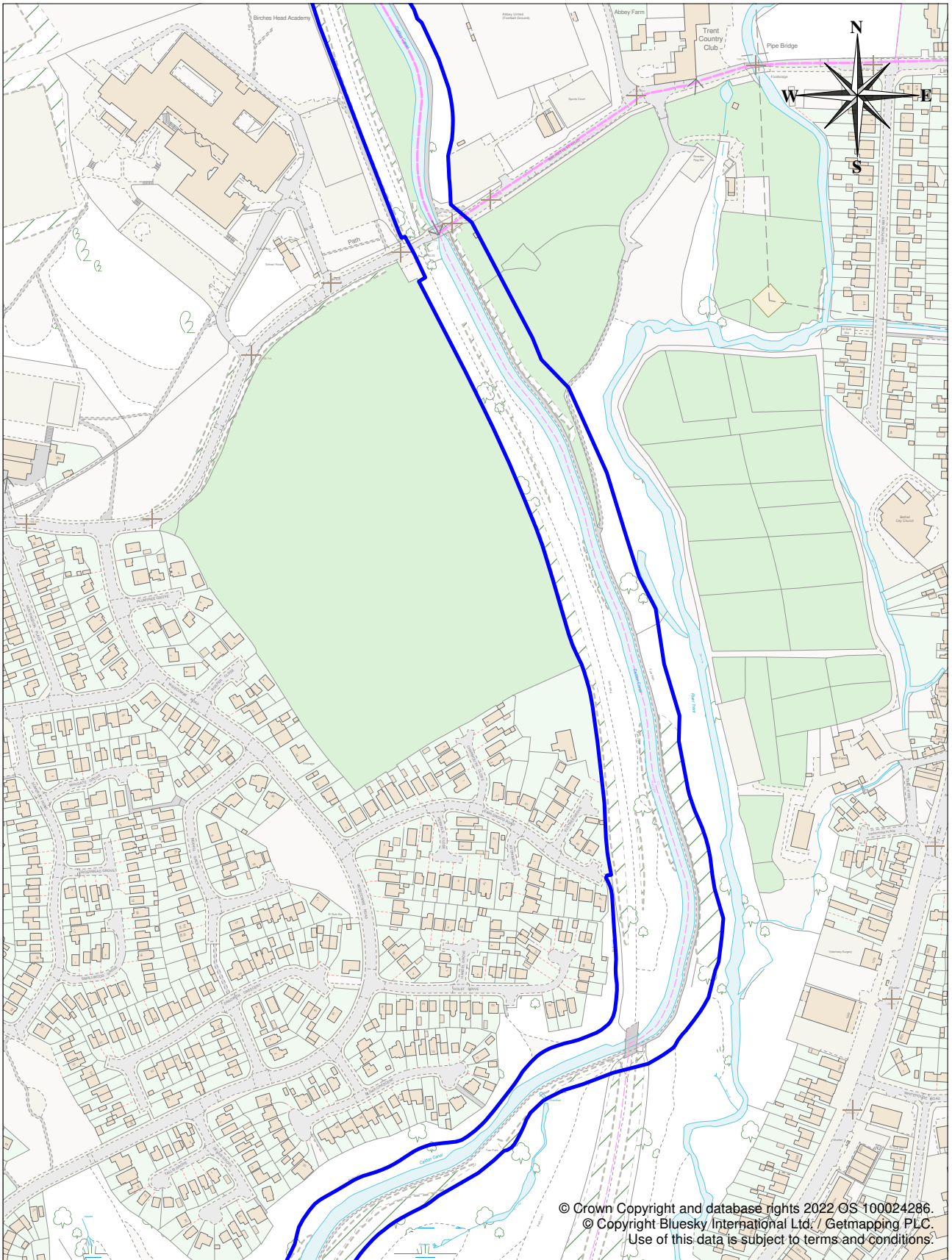
Appendix 1e: Caldon Canal Conservation Area



Stoke on Trent City Council  
 Civic Centre  
 Glebe Street  
 Stoke on Trent ST4 1HH  
 UK

Scale	1:4000 @ A4
Date	22 Nov 2022
Drawn By	{Drawn By}
Drawing Ref	{Drawing Ref}
Revision	{Revision}

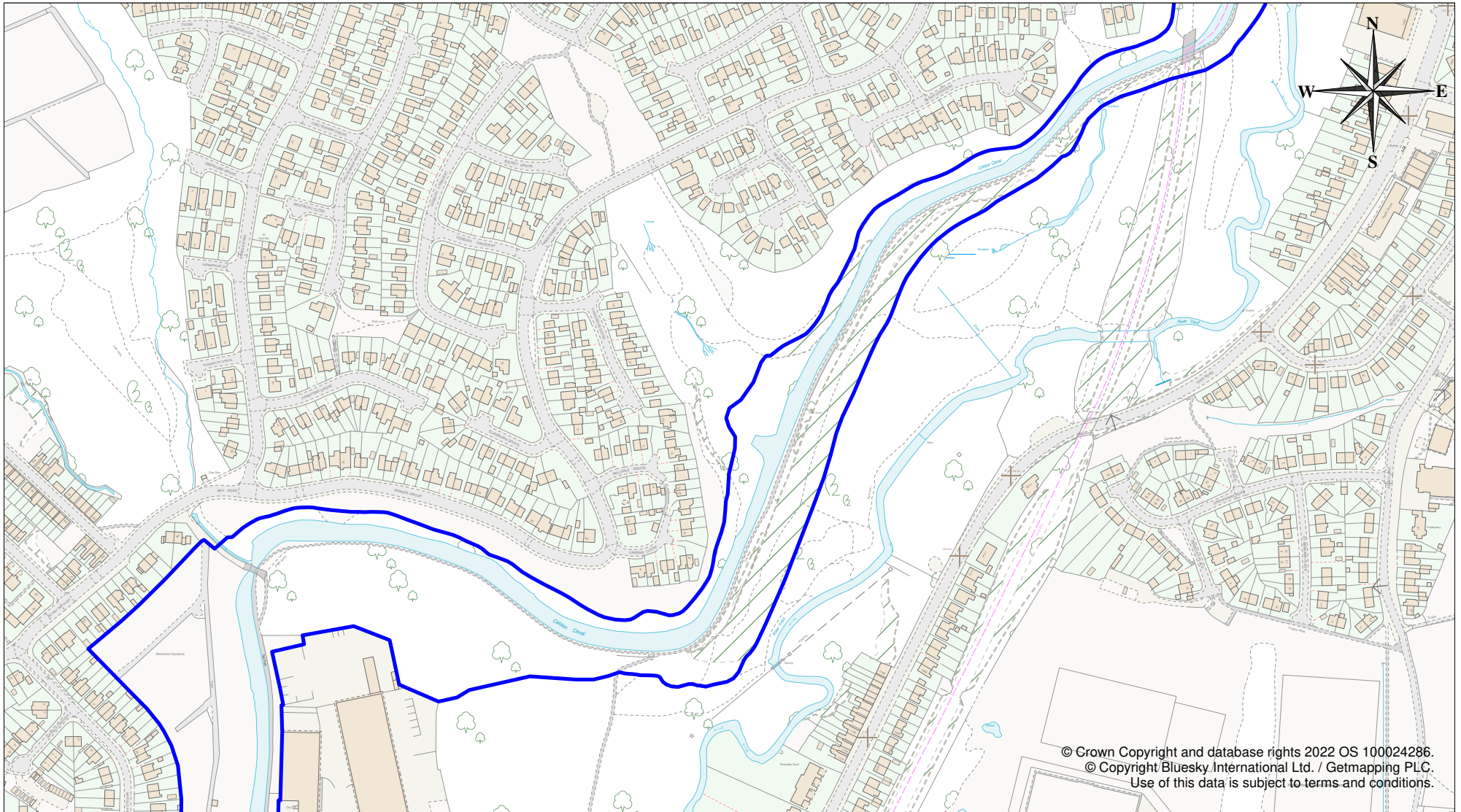
Appendix 1f: Caldon Canal Conservation Area



Stoke on Trent City Council  
 Civic Centre  
 Glebe Street  
 Stoke on Trent ST4 1HH  
 UK

Scale	1:4000 @ A4
Date	22 Nov 2022
Drawn By	{Drawn By}
Drawing Ref	{Drawing Ref}
Revision	{Revision}

Appendix 1g: Caldon Canal Conservation Area

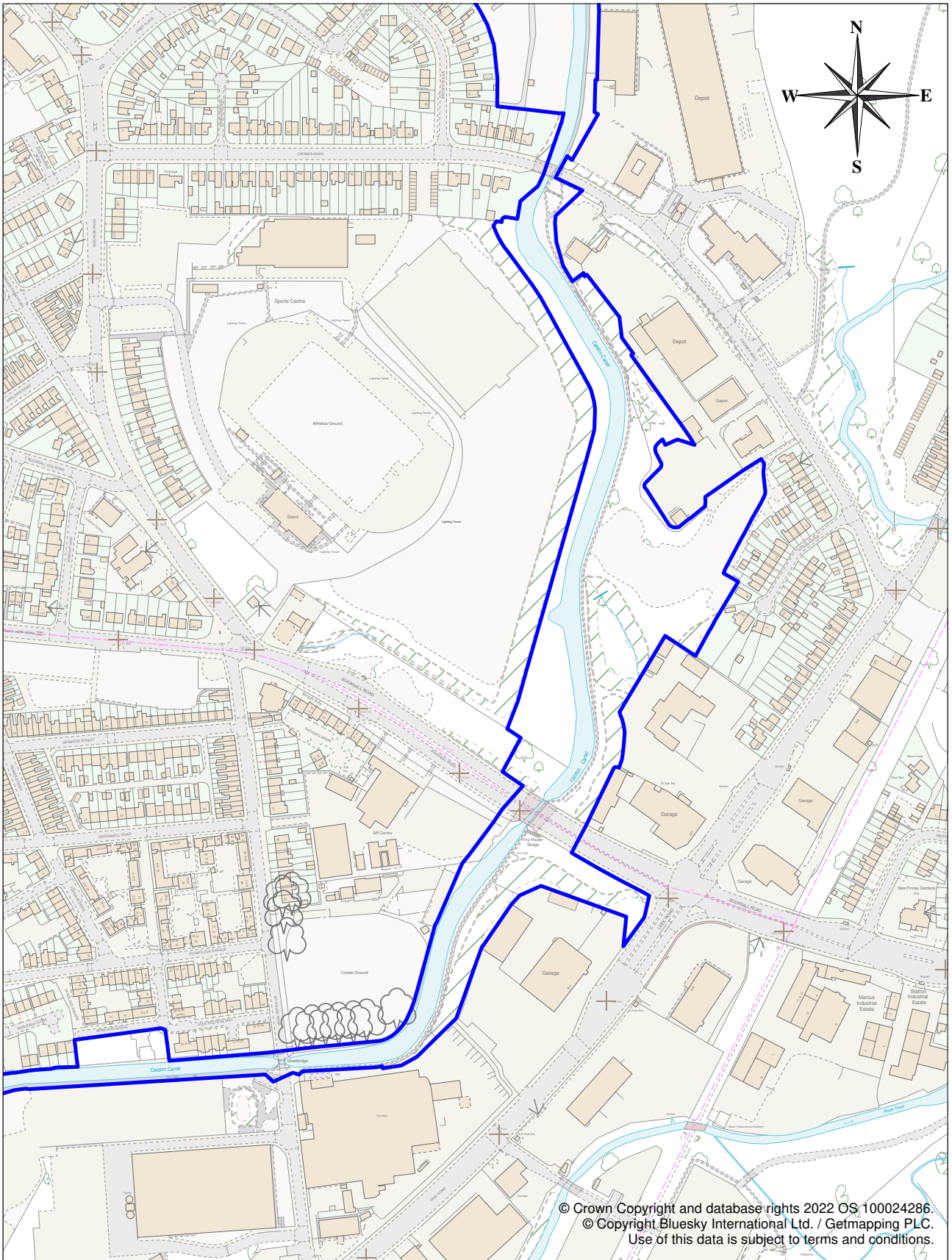


City of  
**Stoke-on-Trent**

Stoke on Trent City Council  
Civic Centre  
Glebe Street  
Stoke on Trent ST4 1HH  
UK

Scale	1:4000 @ A4
Date	22 Nov 2022
Drawn By	{Drawn By}
Drawing Ref	{Drawing Ref}
Revision	{Revision}

Appendix 1h: Caldon Canal Conservation Area

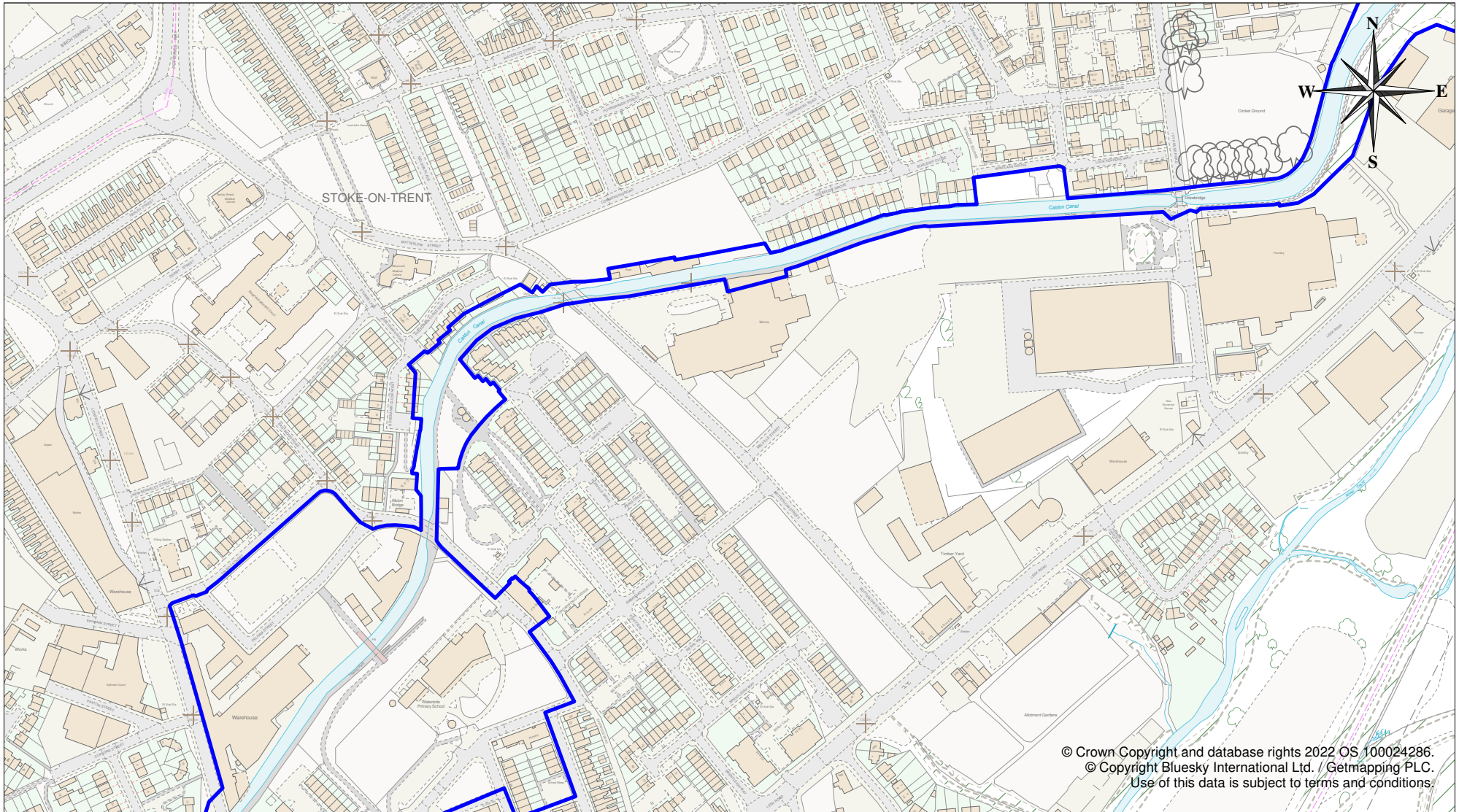


Stoke on Trent City Council  
 Civic Centre  
 Glebe Street  
 Stoke on Trent ST4 1HH  
 UK

Scale	1:4000 @ A4
Date	22 Nov 2022
Drawn By	{Drawn By}
Drawing Ref	{Drawing Ref}
Revision	{Revision}



Appendix 1i: Caldon Canal Conservation Area



© Crown Copyright and database rights 2022 OS 100024286.  
 © Copyright Bluesky International Ltd. / Getmapping PLC.  
 Use of this data is subject to terms and conditions.

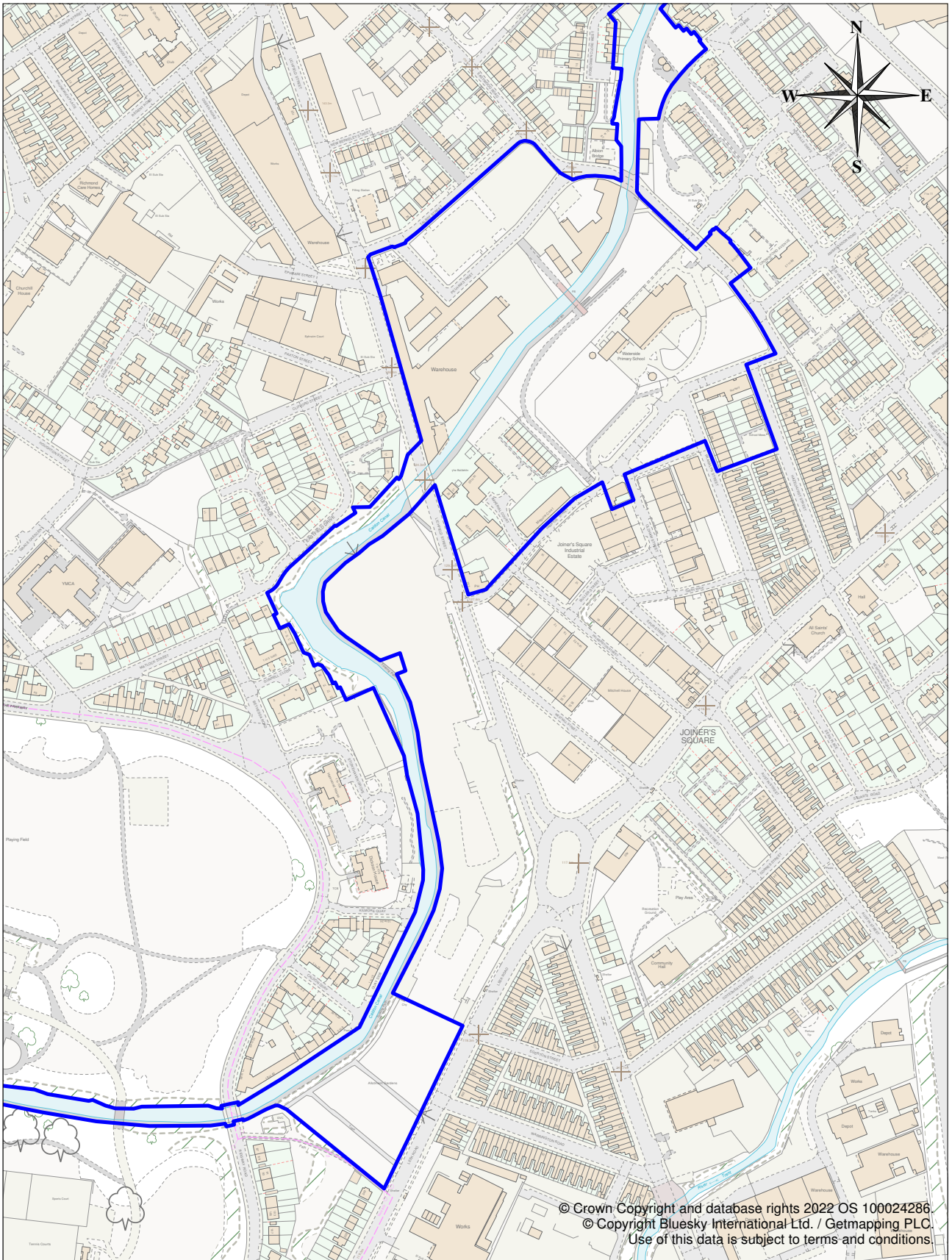


City of  
**Stoke-on-Trent**

Stoke on Trent City Council  
 Civic Centre  
 Glebe Street  
 Stoke on Trent ST4 1HH  
 UK

Scale	1:4000 @ A4
Date	22 Nov 2022
Drawn By	{Drawn By}
Drawing Ref	{Drawing Ref}
Revision	{Revision}

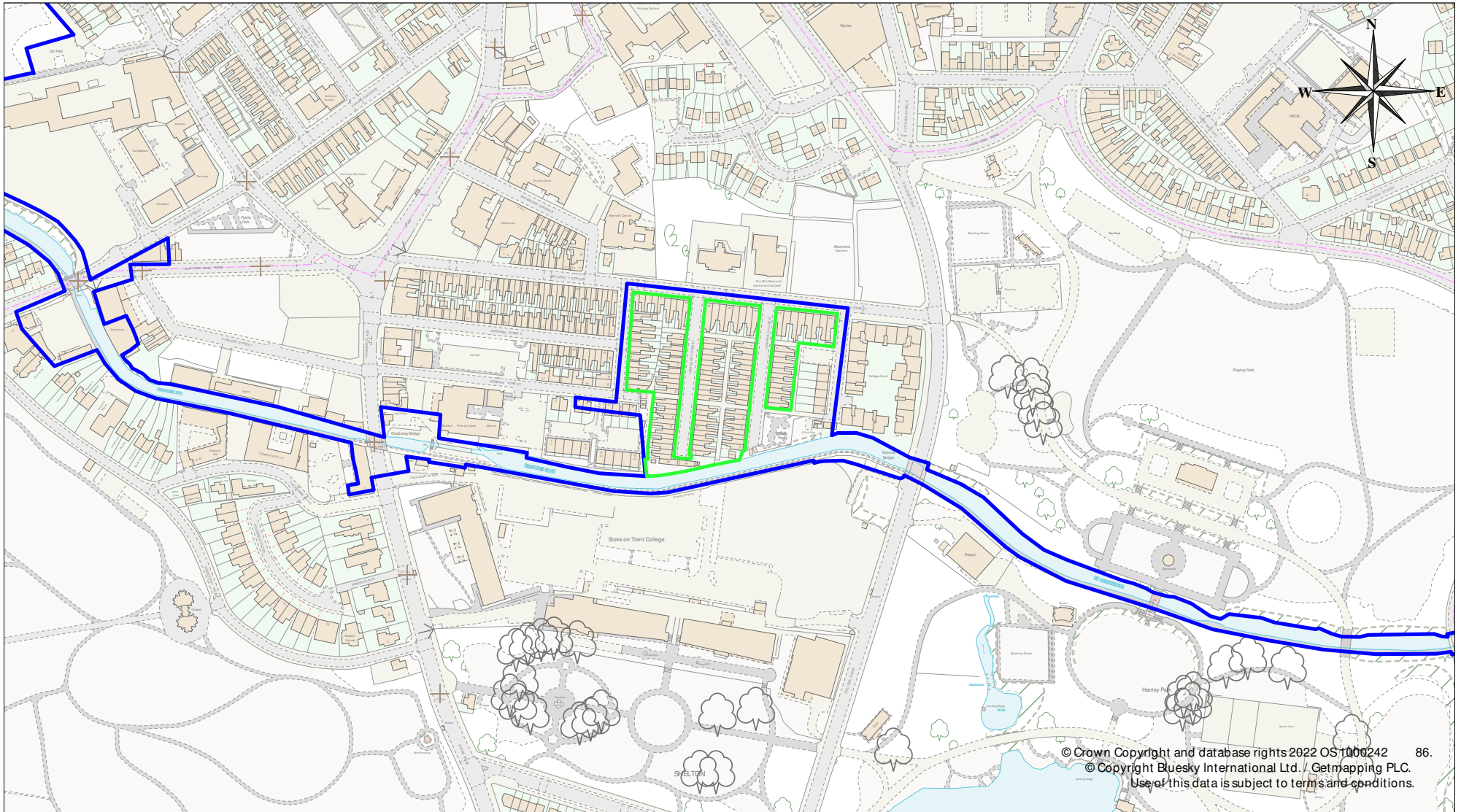
Appendix 1j: Caldron Canal Conservation Area



Stoke on Trent City Council  
 Civic Centre  
 Glebe Street  
 Stoke on Trent ST4 1HH  
 UK

Scale	1:4000 @ A4
Date	22 Nov 2022
Drawn By	{Drawn By}
Drawing Ref	{Drawing Ref}
Revision	{Revision}

Appendix 1k: Caldron Canal Conservation Area

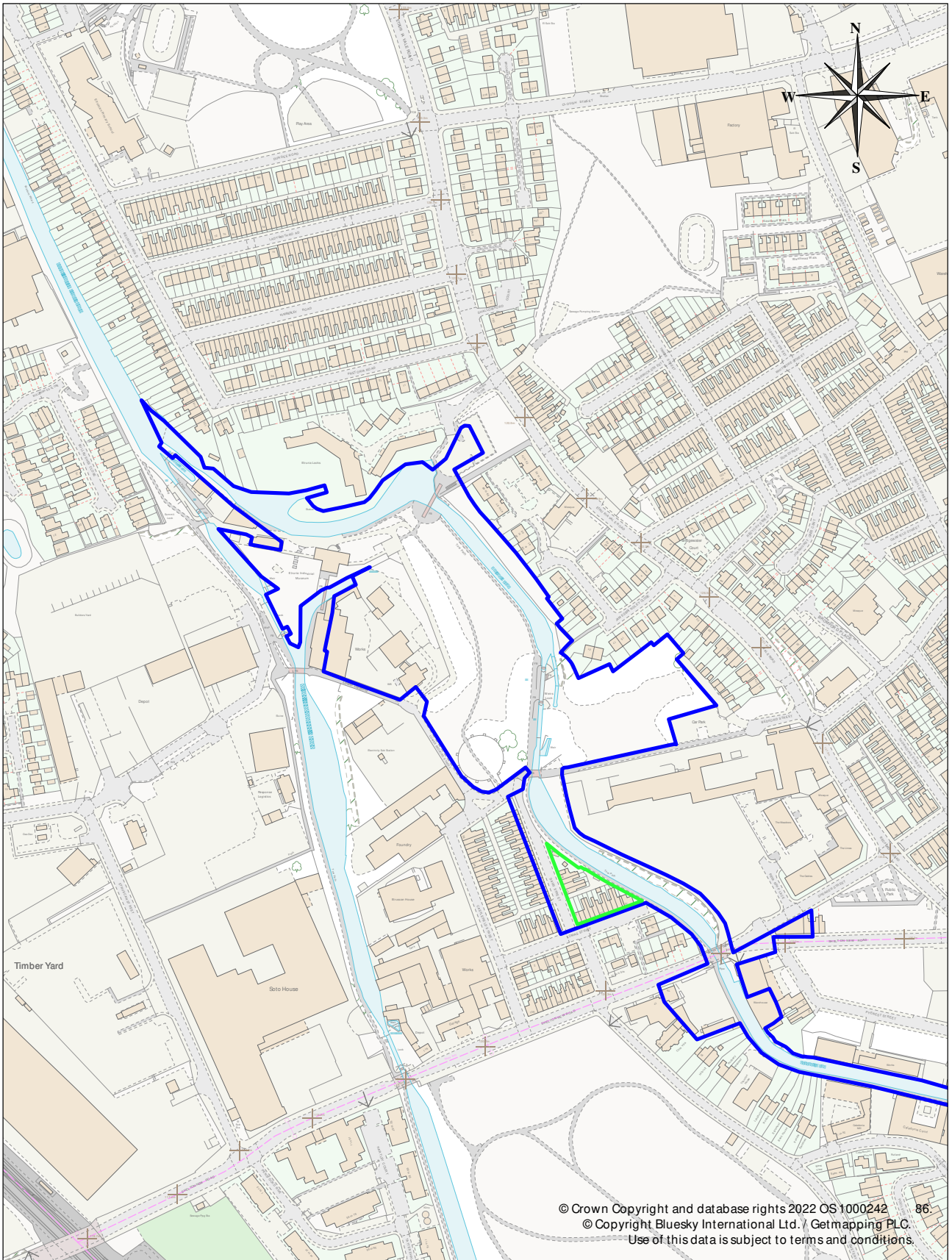


City of  
**Stoke-on-Trent**

Stoke on Trent City Council  
 Civic Centre  
 Glebe Street  
 Stoke on Trent ST4 1HH  
 UK

Scale	1:4000 @A4
Date	22 Nov 2022
Drawn By	{Drawn By}
Drawing Ref	{Drawing Ref}
Revision	{Revision}

Appendix 11: Caldon Canal Conservation Area



Stoke on Trent City Council  
 Civic Centre  
 Glebe Street  
 Stoke on Trent ST4 1HH  
 UK

Scale	1:4000 @A4
Date	23 Nov 2022
Drawn By	{Drawn By}
Drawing Ref	{Drawing Ref}
Revision	{Revision}