

THE CITY OF STOKE-ON-  
TRENT

PUBLIC SPACE PROTECTION ORDER, GATING  
PROPOSED ADDITIONS AND VARIATIONS

**Location Number: 12**

Foundary Street to Stafford Street and Browns Alley

Except as provided in Article 2 of this Order no person shall use the public right of way over the highway to the rear of 75-89 Stafford Street Hanley ("the highway"). The highway is shown by the broken black line on the plan annexed to this order.

The restriction in Article 1 shall not apply to any person who lives in premises adjoin the highway or to any Police, Ambulance or Fire Service personnel acting in pursuance of statutory powers or duties or to any statutory undertake, gas, electricity, water or communications provider requiring access to their apparatus situated in the highway.

Barriers may be installed, operated and maintained at each end of the highway. The Council will be responsible for maintaining and operating gates. They can be contacted on 01782 234234

The alternative route for pedestrians for use during the period the highway is restricted is Stafford Street and Foundary Street. shown by a solid blue line on the Plan annexed to this order.



Production Date: 1<sup>st</sup> December 2021

Scale 1:550 when printed at A4

© Crown Copyright Ordnance Survey. Stoke-on-Trent City Council Licence Number: 100024286, 2021.  
Aerial Photography © Copyright BlueSky and Ordnance Survey.

Notes

**Location Number: 89**

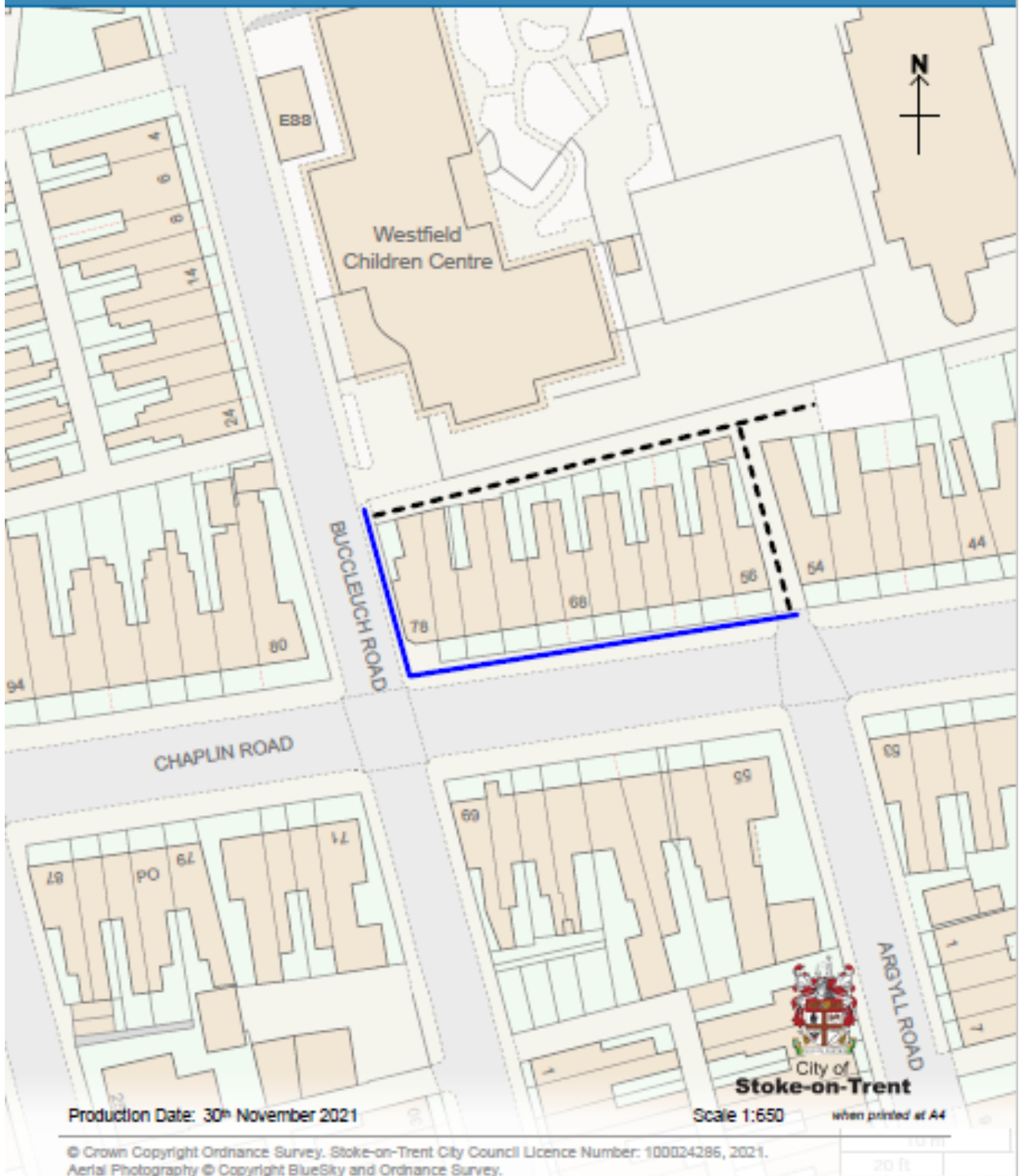
Alleyway connecting Buccleuch Road to Chaplin Road

Except as provided in Article 2 of this order no person shall use the public right of way to the rear of 54-78 Chaplin Road (“the highway”) at any time. The highway is shown by the broken black line on the plan annexed to this order.

The restriction in Article 1 shall not apply to any person who lives in premises adjoin the highway or to any Police, Ambulance or Fire Service personnel acting in pursuance of statutory powers or duties or to any statutory undertake, gas, electricity, water or communications provider requiring access to their apparatus situated in the highway.

Barriers may be installed, operated and maintained at each end of the highway. The Council will be responsible for maintaining and operating gates. They can be contacted on 01782 234234

The alternative route for pedestrians which is available for use during the period the highway is restricted is via Chaplin Road and Buccleuch Road shown by a solid blue line on the Plan annexed to this order.



Production Date: 30<sup>th</sup> November 2021

Scale 1:650 when printed at A4

© Crown Copyright Ordnance Survey. Stoke-on-Trent City Council Licence Number: 100024286, 2021.  
Aerial Photography © Copyright BlueSky and Ordnance Survey.

Notes

**Location Number: 90**

Birdcage Walk, alleyway connecting Clough Street to A5006

Except as provided in Article 2 of this order no person shall use the public right of way known as Bird Cage Walk to the rear of Marsh Street South (A5006) (“the highway”) at any time. The highway is shown by the broken black line on the plan annexed to this order.

The restriction in Article 1 shall not apply to any person who lives in premises adjoin the highway or to any Police, Ambulance or Fire Service personnel acting in pursuance of statutory powers or duties or to any statutory undertake, gas, electricity, water or communications provider requiring access to their apparatus situated in the highway.

Barriers may be installed, operated and maintained at each end of the highway. The Council will be responsible for maintaining and operating gates. They can be contacted on 01782 234234

The alternative route for pedestrians which is available for use during the period the highway is restricted is via Marsh Street South (A5006) shown by a solid blue line on the Plan annexed to this order.



Production Date: 1<sup>st</sup> December 2021

Scale 1:550 when printed at A4

© Crown Copyright Ordnance Survey. Stoke-on-Trent City Council Licence Number: 100024286, 2021.  
Aerial Photography © Copyright BlueSky and Ordnance Survey.

Notes

**Location Number: 91**

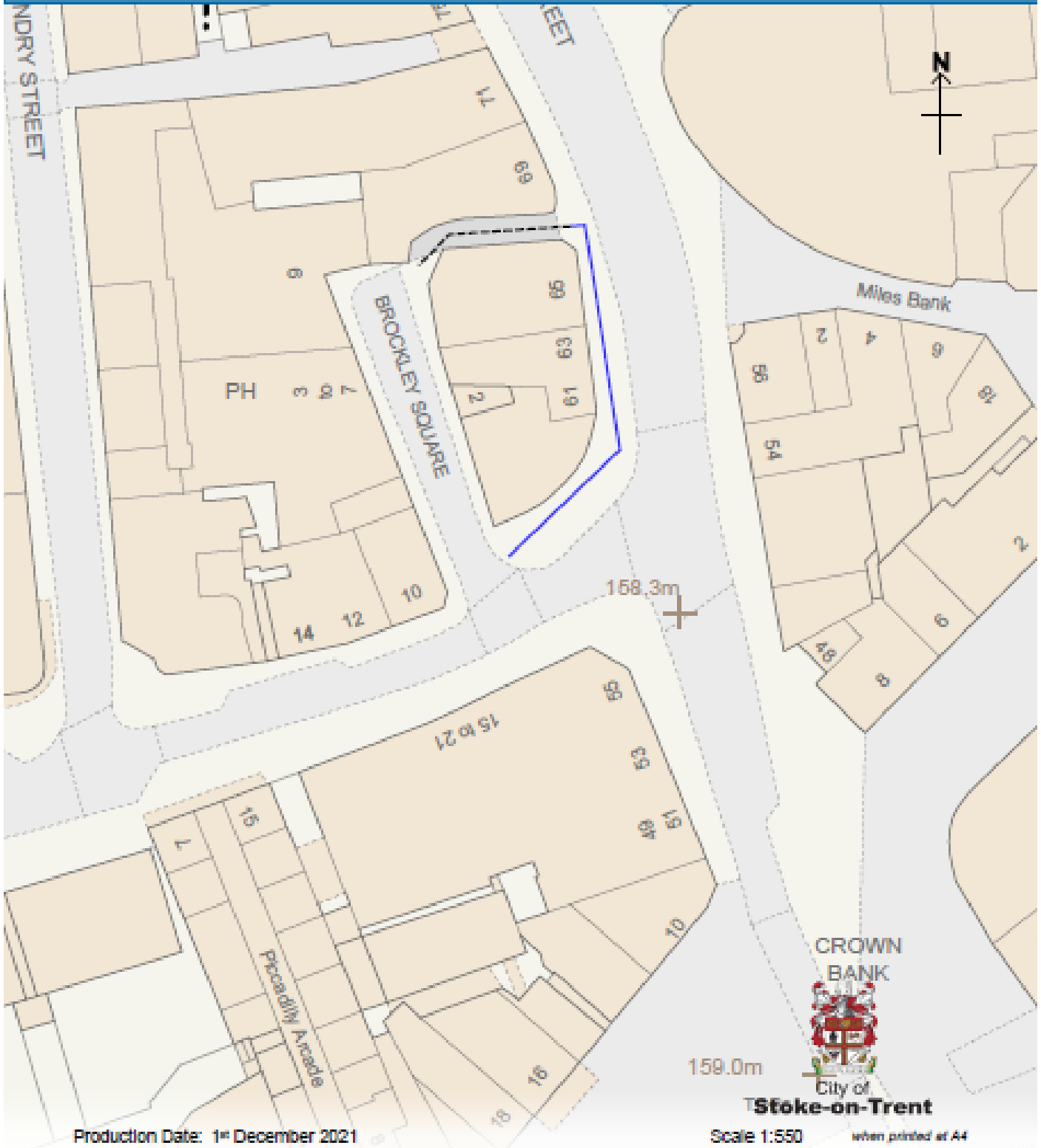
Alleyway connecting Stafford Street to Brockley Square

Except as provided in Article 2 of this order no person shall use the public right of way connecting Stafford Street to Brockley Square (“the highway”) at any time. The highway is shown by the broken black line on the plan annexed to this order.

The restriction in Article 1 shall not apply to any person who lives in premises adjoin the highway or to any Police, Ambulance or Fire Service personnel acting in pursuance of statutory powers or duties or to any statutory undertake, gas, electricity, water or communications provider requiring access to their apparatus situated in the highway.

Barriers may be installed, operated and maintained at each end of the highway. The Council will be responsible for maintaining and operating gates. They can be contacted on 01782 234234

The alternative route for pedestrians which is available for use during the period the highway is restricted is via Stafford Street. Shown by a solid blue line on the Plan annexed to this order.



Production Date: 1<sup>st</sup> December 2021

Scale 1:550

when printed at A4



**Location Number: 92**

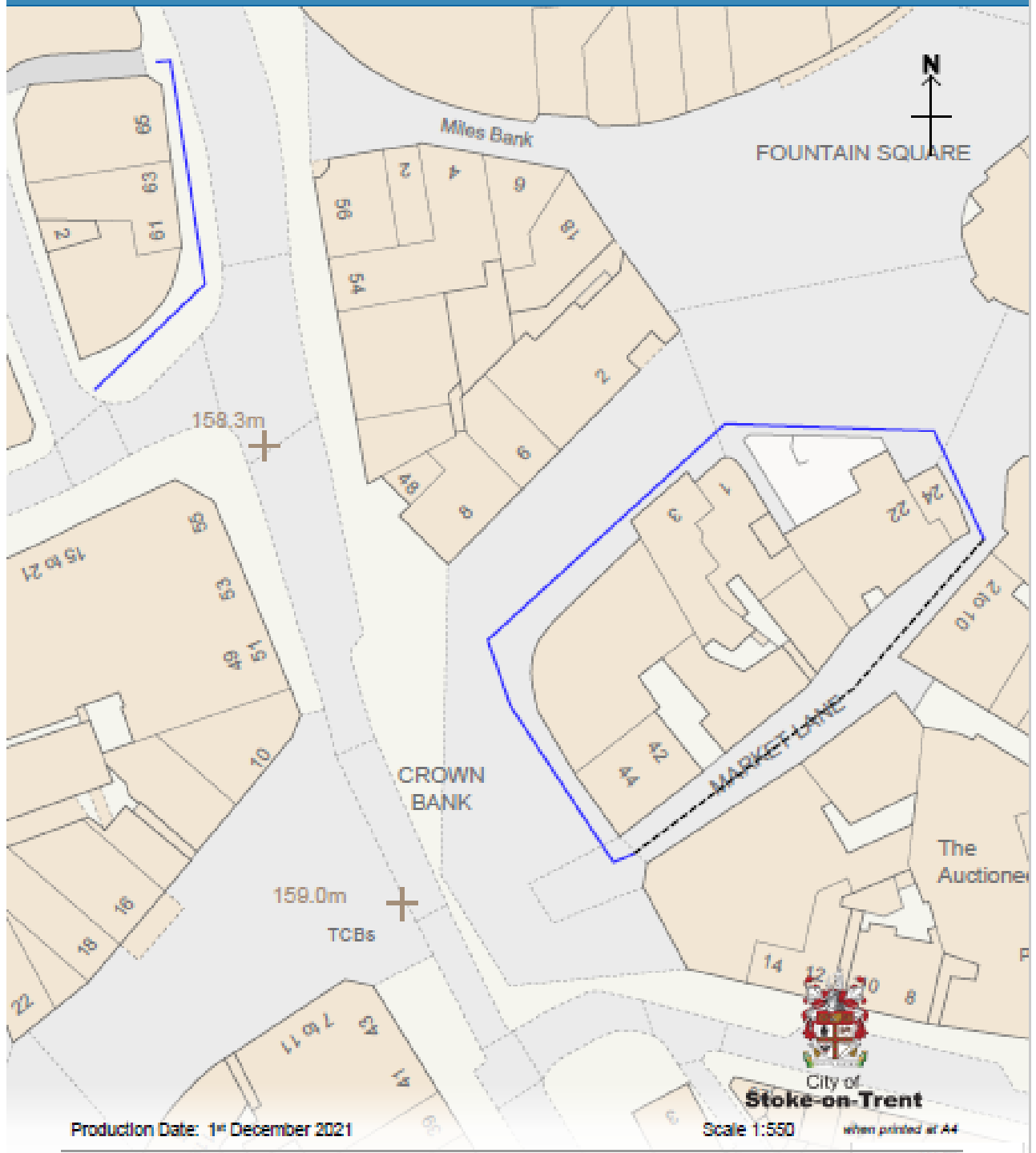
Market Lane, alleyway connecting Fountain Square to Stafford Street

Except as provided in Article 2 of this order no person shall use the public right of way known as Market Lane, the alleyway connecting Fountain Square to Stafford Street (“the highway”) at any time. The highway is shown by the broken black line on the plan annexed to this order.

The restriction in Article 1 shall not apply to any person who lives in premises adjoin the highway or to any Police, Ambulance or Fire Service personnel acting in pursuance of statutory powers or duties or to any statutory undertaker, gas, electricity, water or communications provider requiring access to their apparatus situated in the highway.

Barriers may be installed, operated and maintained at each end of the highway. The Council will be responsible for maintaining and operating gates. They can be contacted on 01782 234234

The alternative route for pedestrians which is available for use during the period the highway is restricted is via Fountain Square. Shown by a solid blue line on the Plan annexed to this order.



Production Date: 1<sup>st</sup> December 2021

Scale 1:550

when printed at A4

© Crown Copyright Ordnance Survey. Stoke-on-Trent City Council Licence Number: 100024286, 2021.  
Aerial Photography © Copyright BlueSky and Ordnance Survey.

**Location Number: 93**

Stafford Lane, alleyway running adjacent to Stafford Street

Except as provided in Article 2 of this order no person shall use the public right of way known as Stafford Lane, that runs adjacent to Stafford Street (“the highway”) at any time. The highway is shown by the broken black line on the plan annexed to this order.

The restriction in Article 1 shall not apply to any person who lives in premises adjoin the highway or to any Police, Ambulance or Fire Service personnel acting in pursuance of statutory powers or duties or to any statutory undertaker, gas, electricity, water or communications provider requiring access to their apparatus situated in the highway.

Barriers may be installed, operated and maintained at each end of the highway. The Council will be responsible for maintaining and operating gates. They can be contacted on 01782 234234

The alternative route for pedestrians which is available for use during the period the highway is restricted is via Stafford Street. Shown by a solid blue line on the Plan annexed to this order.



Production Date: 1<sup>st</sup> December 2021

Scale 1:550 when printed at A4

© Crown Copyright Ordnance Survey, Stoke-on-Trent City Council Licence Number: 100024386, 2021. Aerial Photography © Copyright BlueSky and Ordnance Survey.

**Location Number: 94**

Alleyway off Gitana Street

Except as provided in Article 2 of this order no person shall use the public right of way off of Gitana Street that runs adjacent to Brunswick Street (“the highway”) at any time. The highway is shown by the broken black line on the plan annexed to this order.

The restriction in Article 1 shall not apply to any person who lives in premises adjoin the highway or to any Police, Ambulance or Fire Service personnel acting in pursuance of statutory powers or duties or to any statutory undertake, gas, electricity, water or communications provider requiring access to their apparatus situated in the highway.

Barriers may be installed, operated and maintained at each end of the highway. The Council will be responsible for maintaining and operating gates. They can be contacted on 01782 234234

The alternative route for pedestrians which is available for use during the period the highway is restricted is unavailable as the alleyway is a cul-de-sac.

