

PLAN FOLIO

THE STOKE-ON-TRENT CITY COUNCIL
(A5010 (ETRURIA VALLEY LINK ROAD)
CLASSIFIED ROAD) (SIDE ROADS) ORDER 2020

CLASSIFIED ROAD



ROUTE OF NEW HIGHWAY



HIGHWAY TO BE IMPROVED



HIGHWAY TO BE STOPPED UP



PRIVATE MEANS OF ACCESS
TO BE STOPPED UP



ROUTE OF NEW MEANS OF ACCESS



CONTENTS:
KEY PLAN, SITE PLAN

These site plans show the routes of new highways, the site of improvement, stopping up and new accesses, but no widths or construction details.


KEY PLAN SCALE: 1:5000
SITE PLAN: 1:2500

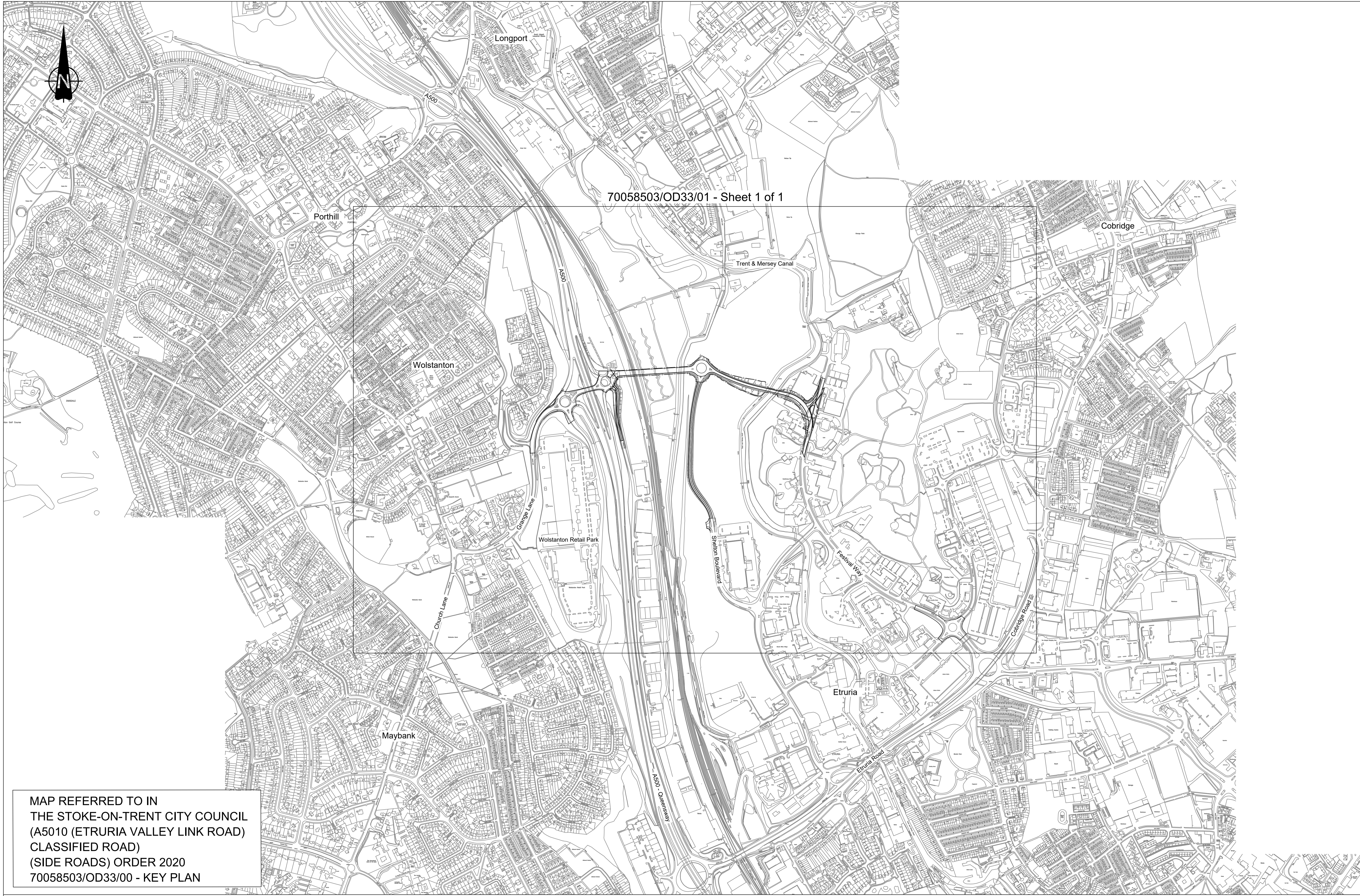
THE COMMON SEAL OF
STOKE-ON-TRENT CITY
COUNCIL

was hereunto affixed in
the presence of :-

W. Seckell
.....
Authorised Officer

Dated *11th November* 2020



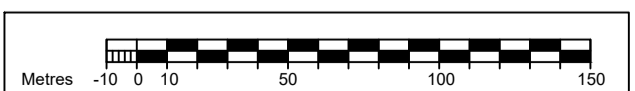


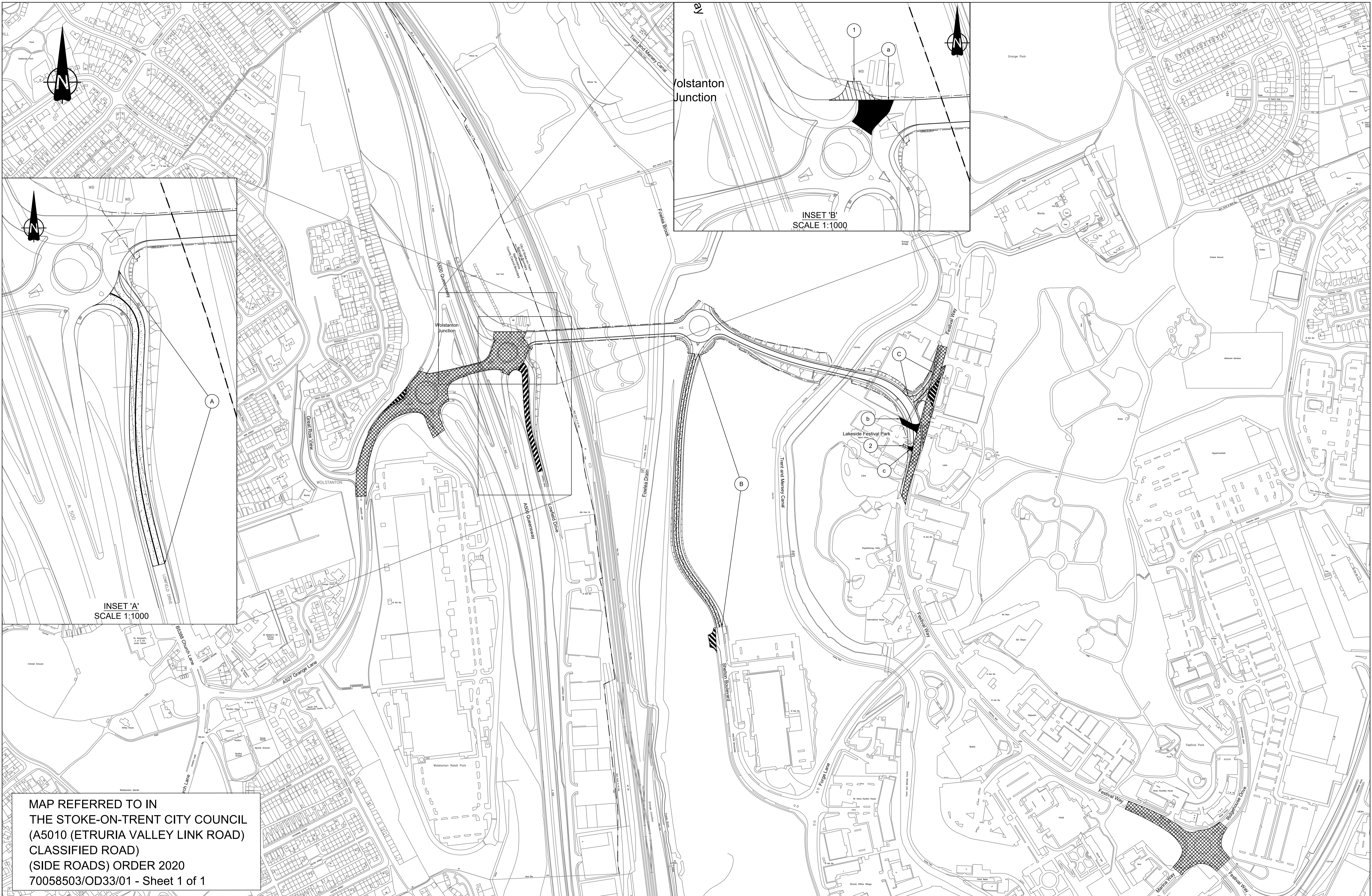
70058503/OD33/01 - Sheet 1 of 1

MAP REFERRED TO IN
THE STOKE-ON-TRENT CITY COUNCIL
(A5010 (ETRURIA VALLEY LINK ROAD)
CLASSIFIED ROAD)
(SIDE ROADS) ORDER 2020
70058503/OD33/00 - KEY PLAN

This map is reproduced from the Ordnance Survey material with the permission of Ordnance Survey on behalf of the Controller of Her Majesty's Stationery Office © Crown Copyright. Unauthorised reproduction infringes Crown copyright and may lead to prosecution or civil proceedings. Stoke-on-Trent City Council Licence Number: 100024286 2019

Scale 1:5000 (A1)
1:2500 (A3)





MAP REFERRED TO IN
 THE STOKE-ON-TRENT CITY COUNCIL
 (A5010 (ETRURIA VALLEY LINK ROAD)
 CLASSIFIED ROAD)
 (SIDE ROADS) ORDER 2020
 70058503/OD33/01 - Sheet 1 of 1

This map is reproduced from the Ordnance Survey material with the permission of Ordnance Survey on behalf of the Controller of Her Majesty's Stationery Office © Crown Copyright. Unauthorised reproduction infringes Crown copyright and may lead to prosecution or civil proceedings. Stoke-on-Trent City Council Licence Number: 100024286 2019

Scale 1:2500 (A1)
 1:5000 (A3)

